



August 3, 2022

Federal Energy Regulatory Commission
888 First Street, N.E.
Washington, D.C. 20426

Attention: Ms. Kimberly D. Bose, Secretary

Re: El Paso Natural Gas Company, L.L.C.;
Docket No. CP18-332-000;
South Mainline Expansion Project;
Quarterly Post-Construction Report No. 7

Commissioners:

El Paso Natural Gas Company, L.L.C. ("EPNG") is hereby filing with the Federal Energy Regulatory Commission ("Commission") in Docket No. CP18-332-000, its quarterly post-construction status report related to the South Mainline Expansion Project.

Description of Proceeding

On April 27, 2018, EPNG submitted its application, pursuant to Section 7(c) of the Natural Gas Act ("NGA") requesting a certificate of public convenience and necessity for authorization to construct, own, and operate: (i) an approximately 17-mile, thirty-inch diameter loop line of its existing Line Nos. 1100 and 1103 between Hueco and El Paso, Texas; (ii) the new Red Mountain Compressor Station in Luna County, New Mexico; and (iii) the new Dragoon Compressor Station located in Cochise County, Arizona. This project is referred to as the "South Mainline Expansion Project" or "Project." On November 21, 2019, the Commission issued an Order granting EPNG's requested certificate.¹ The South Mainline Expansion Project was placed into service on July 8, 2020.

Submittal of Status Report

In accordance with the Project's Upland Erosion Control, Revegetation, and Maintenance Plan reporting requirements, EPNG is herein filing a quarterly status report describing its post-construction maintenance/reclamation efforts for the period of April 1, 2022 to June 30, 2022.

¹ See *El Paso Natural Gas Company, L.L.C.*, 169 FERC ¶ 61,133 (2019).

Filing Information

EPNG is e-Filing this letter and report with the Commission's Secretary in accordance with the Commission's Order No. 703, *Filing Via the Internet*, guidelines issued on November 15, 2007 in Docket No. RM07-16-000.

Respectfully submitted,

EL PASO NATURAL GAS COMPANY, L.L.C.

By: _____ /s/
Francisco Tarin
Director, Regulatory

Enclosure

cc: Mr. Douglas Cotton, OEP

CP18-332-000 South Mainline Expansion Project
Quarterly Report
April 1, 2022 through June 30, 2022

Activities During the Reporting Period

Dragoon Compressor Station

No activities were conducted at the Dragoon Compressor Station.

Red Mountain Compressor Station

No activities were conducted at the Red Mountain Compressor Station.

17-Mile Loop Line

No activities were conducted for the 17-mile Loop Line.

Restoration Activities

No Restoration activities occurred during this reporting period.

Weed Control

No weed control activities were conducted during the reporting period.

Landowner Concerns

No landowner concerns were identified during the reporting period.

Right-of-Way Repairs

No right of way repairs were conducted during the reporting period.



Upcoming Activities

During the next reporting period, a site inspection of the 17-mile loop line right-of-way will be conducted by a representative from the Federal Energy Regulatory Commission.



**CP18-332-000 South Mainline Expansion Project
Quarterly Report
April 1, 2022 through June 30, 2022**

<p>Location: Dagoon Compressor Station</p> <p>Description: Discharge lateral ROW showing restoration progress.</p> <p>Date: 7/11/2022</p>	
<p>Location: Red Mountain Compressor Station</p> <p>Description: Contractor yard- workspace reseeded October 2021. No rain after reseeding.</p> <p>Date: 6/29/2022</p>	



CP18-332-000 South Mainline Expansion Project
Quarterly Report
April 1, 2022 through June 30, 2022

<p>Location: 17 Mile Loop Line</p> <p>Description: ROW portion through Homestead Meadows at approximate Milepost 190.</p> <p>Date: 7/8/2022</p>	 <p align="center">MP 190</p>
<p>Location: 17 Mile Loop Line</p> <p>Description: ROW at approximate Milepost 188.</p> <p>Date: 7/8/2022</p>	 <p align="center">MP 188</p>



CP18-332-000 South Mainline Expansion Project
Quarterly Report
April 1, 2022 through June 30, 2022

<p>Location: 17 Mile Loop Line</p> <p>Description: ROW at approximate Milepost 186.</p> <p>Date: 7/8/2022</p>	 <p>MP 186</p> <p>A photograph showing a dirt road in a desert landscape. A yellow marker is visible on the right side of the road, and two black fence posts are also present. The sky is blue with scattered clouds.</p>
<p>Location: 17 Mile Loop Line</p> <p>Description: ROW at approximate Milepost 185</p> <p>Date: 7/8/2022</p>	 <p>MP 185</p> <p>A photograph showing a dirt road in a desert landscape. A yellow marker is visible on the right side of the road, and a black signpost with a white sign that reads "WARNING NO UNAUTHORIZED VEHICLES ALLOWED" is also present. The sky is blue with scattered clouds.</p>

CP18-332-000 South Mainline Expansion Project
Quarterly Report
April 1, 2022 through June 30, 2022

<p>Location: 17 Mile Loop Line</p> <p>Description: ROW at approximate Milepost 183</p> <p>Date: 7/8/2022</p>	 <p>MP 183</p> <p>A photograph showing a wide, unpaved dirt road stretching into the distance under a clear blue sky with scattered clouds. The terrain is arid with sparse, dry vegetation. The text 'MP 183' is overlaid in the center of the image.</p>
<p>Location: 17 Mile Loop Line</p> <p>Description: ROW at approximate Milepost 182</p> <p>Date: 7/8/2022</p>	 <p>MP 182</p> <p>A photograph showing a wide, unpaved dirt road stretching into the distance under a clear blue sky with scattered clouds. The terrain is arid with sparse, dry vegetation. The text 'MP 182' is overlaid in the center of the image.</p>

CP18-332-000 South Mainline Expansion Project
Quarterly Report
April 1, 2022 through June 30, 2022

<p>Location: 17 Mile Loop Line</p> <p>Description: Approximate Milepost 180</p> <p>Date: 7/8/2022</p>	 <p>MP 180</p>
<p>Location: 17 Mile Loop Line</p> <p>Description: Approximate Milepost 178</p> <p>Date: 7/8/2022</p>	 <p>MP 178</p>

Certificate of Service

I hereby certify that I have this day caused a copy of the foregoing document to be served upon each person designated on the official service list compiled by the Commission's Secretary in this proceeding in accordance with the requirements of Section 385.2010 of the Federal Energy Regulatory Commission's Rules of Practice and Procedure.

Dated at Colorado Springs, Colorado as of this 3rd day of August, 2022.

/s/

Francisco Tarin

Two North Nevada Avenue
Colorado Springs, Colorado 80903
(719) 667-7517