



April 28, 2022

Federal Energy Regulatory Commission
888 First Street, N.E.
Washington, D.C. 20426

Attention: Ms. Kimberly D. Bose, Secretary

Re: El Paso Natural Gas Company, L.L.C.;
Docket No. CP18-332-000;
South Mainline Expansion Project;
Quarterly Post-Construction Report

Commissioners:

El Paso Natural Gas Company, L.L.C. ("EPNG") is hereby filing with the Federal Energy Regulatory Commission ("Commission") in Docket No. CP18-332-000, its quarterly post-construction status report related to the South Mainline Expansion Project.

Description of Proceeding

On April 27, 2018, EPNG submitted its application, pursuant to Section 7(c) of the Natural Gas Act ("NGA") requesting a certificate of public convenience and necessity for authorization to construct, own, and operate: (i) an approximately 17-mile, thirty-inch diameter loop line of its existing Line Nos. 1100 and 1103 between Hueco and El Paso, Texas; (ii) the new Red Mountain Compressor Station in Luna County, New Mexico; and (iii) the new Dragoon Compressor Station located in Cochise County, Arizona. This project is referred to as the "South Mainline Expansion Project" or "Project." On November 21, 2019, the Commission issued an Order granting EPNG's requested certificate.¹ The South Mainline Expansion Project was placed into service on July 8, 2020.

Submittal of Status Report

In accordance with the Project's Upland Erosion Control, Revegetation, and Maintenance Plan reporting requirements, EPNG is herein filing a quarterly status report describing its post-construction maintenance/reclamation efforts for the period of January 1, 2022 to March 31, 2022.

¹ See *El Paso Natural Gas Company, L.L.C.*, 169 FERC ¶ 61,133 (2019).

cc: Mr. Douglas Cotton, OEP

CP18-332-000 South Mainline Expansion Project
Quarterly Report
January 1, 2022 through March 31, 2022

Activities During the Reporting Period

Dragoon Compressor Station

During this reporting period, EPNG repaired several graveled areas of ground subsidence within the Dragoon Compressor Station yard. No additional activities were conducted.

Red Mountain Compressor Station

No activities were conducted at the Red Mountain Compressor Station.

17-Mile Loop Line

During this reporting period, EPNG installed signage along its 17-Mile Loop Line right-of-way ("ROW") stating "No Unauthorized Vehicles Allowed", facing both directions, roughly every 0.25 miles between approximately Milepost 185.5 to Milepost 188. These signs were placed to discourage unauthorized off-road vehicle use along this segment of the ROW.

Restoration Activities

No restoration activities occurred during this reporting period.

Weed Control

No weed control activities were conducted during the reporting period.

Landowner Concerns

No landowner concerns were identified during the reporting period.

Right-of-Way Repairs

No ROW repairs were conducted during the reporting period.

Upcoming Activities

Dragoon Compressor Station

No activities are planned for the next reporting period.

Red Mountain Compressor Stations

No activities are planned for the next reporting period.



17-Mile Loop Line

No activities are planned for the next reporting period however, EPNG will continue to monitor revegetation progress after reseeding last quarter and as the summer rainy season begins.



CP18-332-000 South Mainline Expansion Project
Quarterly Report
January 1, 2022 through March 31, 2022

<p>Location: Dagoon Compressor Station</p> <p>Description: Discharge lateral ROW showing restoration progress.</p> <p>Date: 3/31/2022</p>	
<p>Location: Red Mountain Compressor Station</p> <p>Description: Contractor yard workspace that was reseeded last fall.</p> <p>Date: 3/31/2022</p>	



CP18-332-000 South Mainline Expansion Project
Quarterly Report
January 1, 2022 through March 31, 2022

<p>Location: 17 Mile Loop Line</p> <p>Description: ROW portion through Homestead Meadows at approximate Milepost 190.</p> <p>Date: 3/28/2022</p>	
<p>Location: 17 Mile Loop Line</p> <p>Description: ROW at approximate Milepost 188 with newly installed signage.</p> <p>Date: 3/28/2022</p>	



CP18-332-000 South Mainline Expansion Project
Quarterly Report
January 1, 2022 through March 31, 2022

<p>Location: 17 Mile Loop Line</p> <p>Description: ROW at approximate Milepost 186 with newly installed signage.</p> <p>Date: 3/28/2022</p>	 <p>A photograph of a dirt road in a desert landscape under a clear blue sky. A yellow survey pole is on the left, and a white sign with red text reads "WARNING NO UNAUTHORIZED VEHICLES ALLOWED". The text "MP 186" is overlaid on the right side of the image.</p>
<p>Location: 17 Mile Loop Line</p> <p>Description: ROW at approximate Milepost 185 with newly installed signage.</p> <p>Date: 3/28/2022</p>	 <p>A photograph of a dirt road in a desert landscape under a clear blue sky. A yellow survey pole is on the left, and a white sign with red text reads "WARNING NO UNAUTHORIZED VEHICLES ALLOWED". The text "MP185" is overlaid on the right side of the image.</p>

CP18-332-000 South Mainline Expansion Project
Quarterly Report
January 1, 2022 through March 31, 2022

<p>Location: 17 Mile Loop Line</p> <p>Description: ROW at approximate Milepost 183.</p> <p>Date: 3/28/2022</p>	 <p>A photograph of a dirt road in a desert landscape. The road is light brown and gravelly, with some dry grass. In the background, there are low mountains under a clear blue sky. The text "MP183" is overlaid in the center of the image.</p>
<p>Location: 17 Mile Loop Line</p> <p>Description: ROW at approximate Milepost 182.</p> <p>Date: 3/28/2022</p>	 <p>A photograph of a dirt road in a desert landscape, similar to the one above. The road is light brown and gravelly. In the foreground, there is a yellow survey stake. In the background, there are low mountains under a clear blue sky. The text "MP182" is overlaid in the center of the image.</p>

CP18-332-000 South Mainline Expansion Project
Quarterly Report
January 1, 2022 through March 31, 2022

<p>Location: 17 Mile Loop Line</p> <p>Description: ROW at approximate Milepost 180.</p> <p>Date: 3/28/2022</p>	
<p>Location: 17 Mile Loop Line</p> <p>Description: ROW at approximate Milepost 178.</p> <p>Date: 3/28/2022</p>	

Certificate of Service

I hereby certify that I have this day caused a copy of the foregoing document to be served upon each person designated on the official service list compiled by the Commission's Secretary in this proceeding in accordance with the requirements of Section 385.2010 of the Federal Energy Regulatory Commission's Rules of Practice and Procedure.

Dated at Colorado Springs, Colorado as of this 28th day of April, 2022.

/s/

Francisco Tarin

Two North Nevada Avenue
Colorado Springs, Colorado 80903
(719) 667-7517