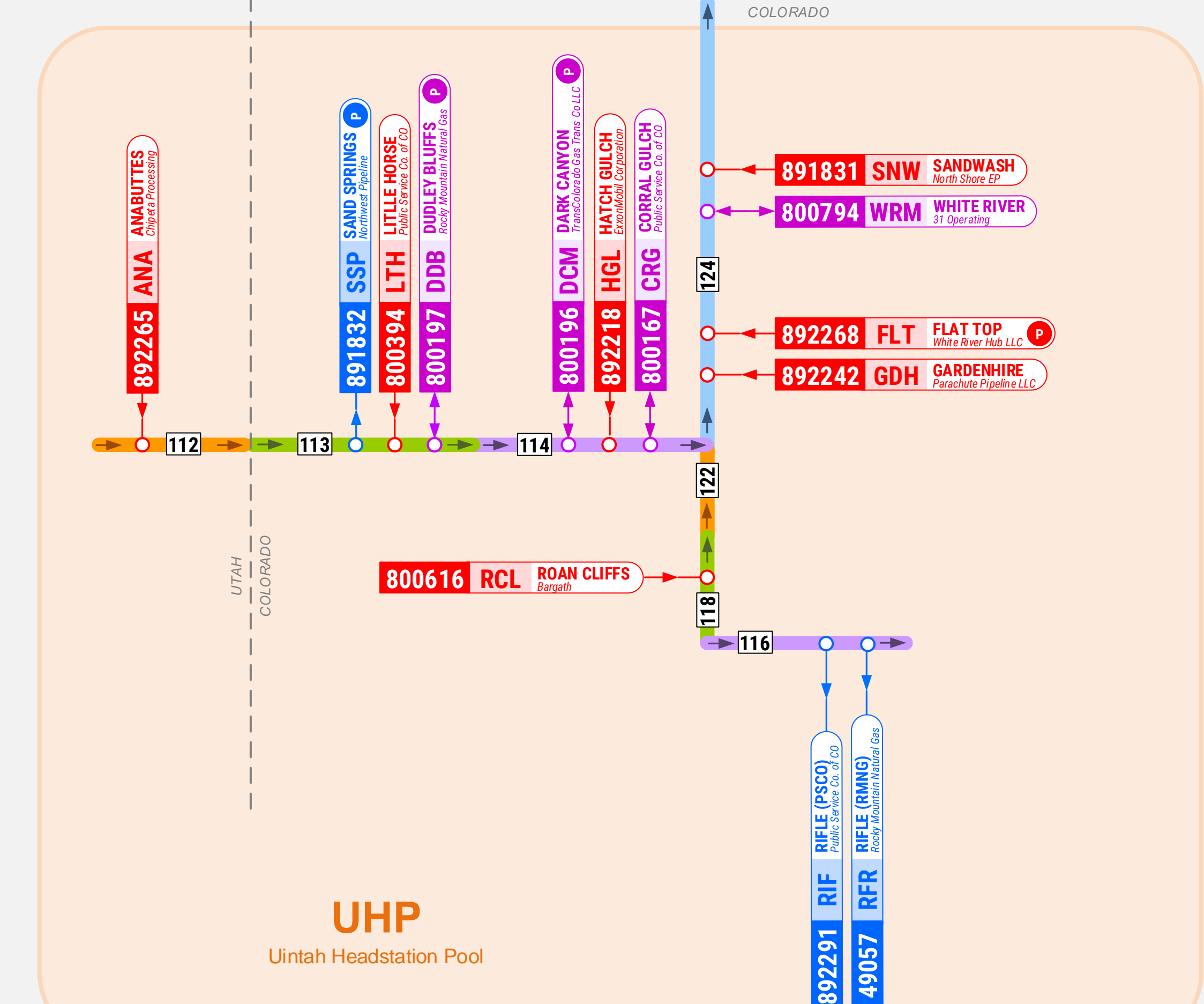
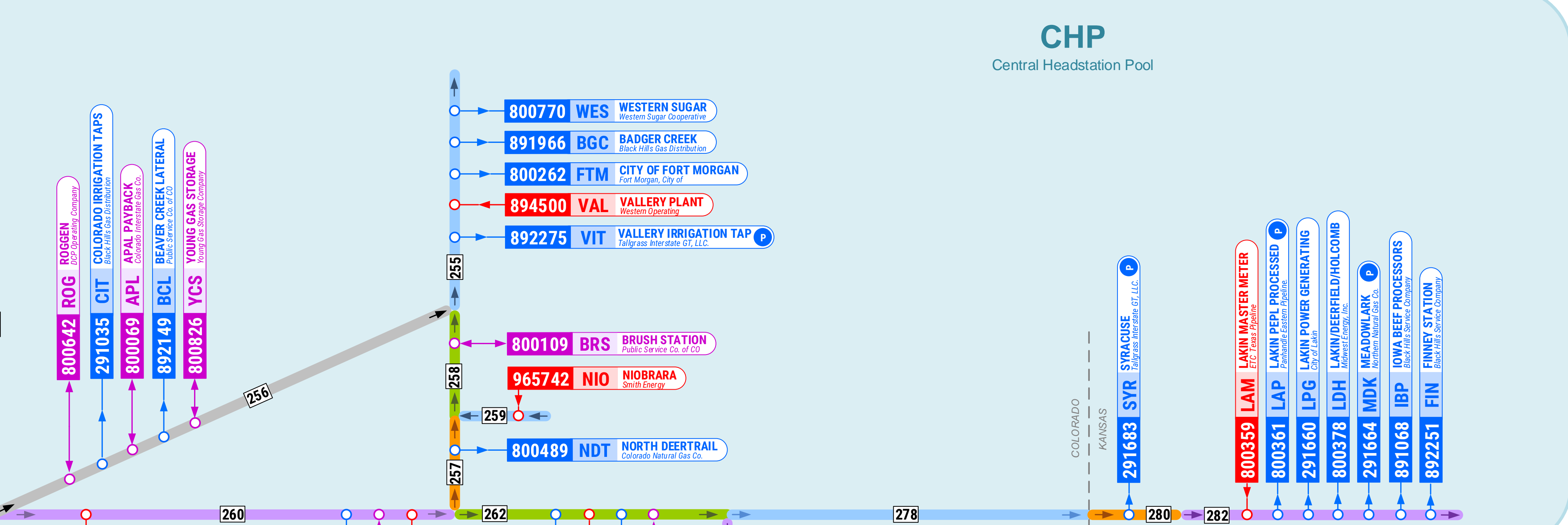
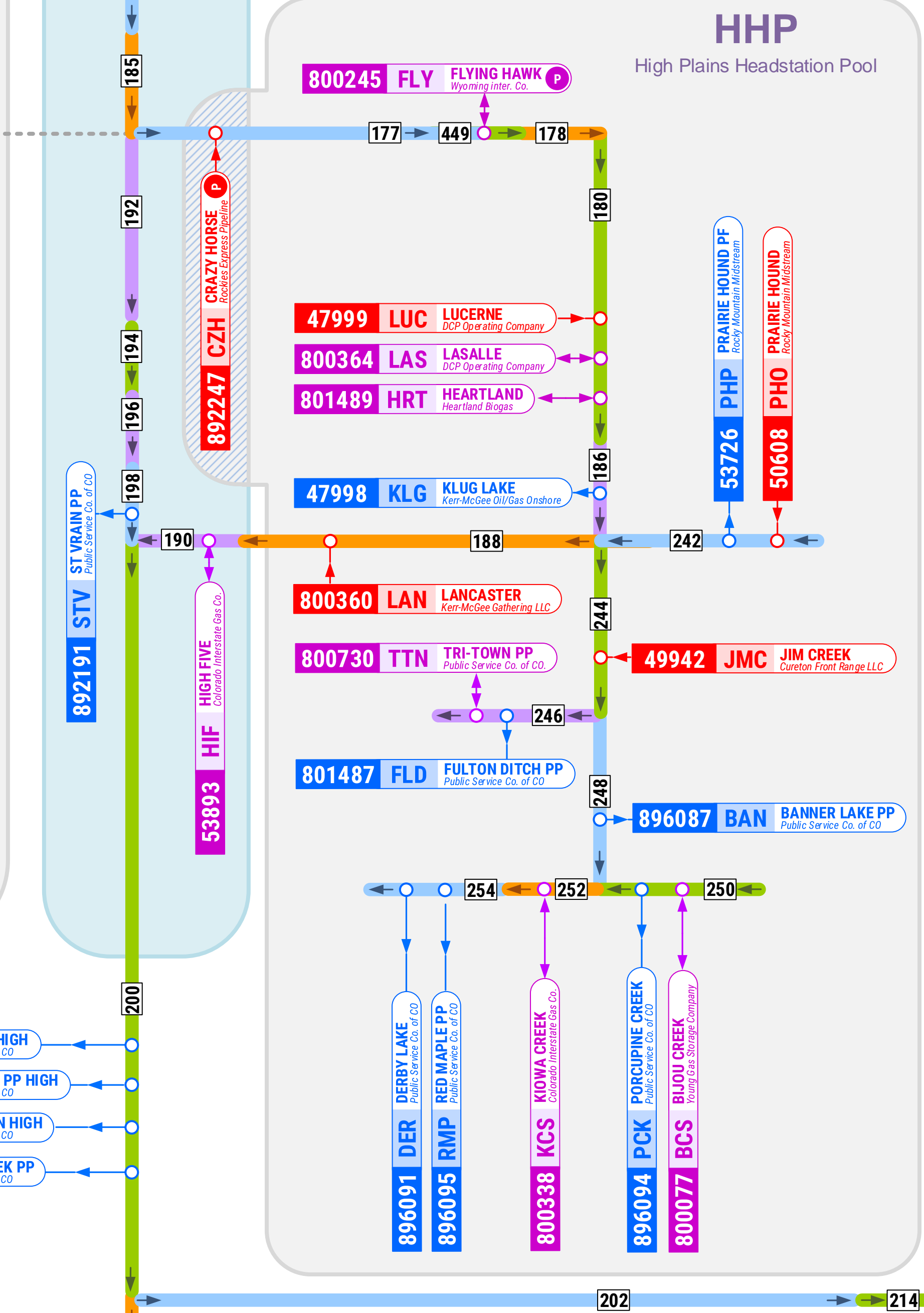
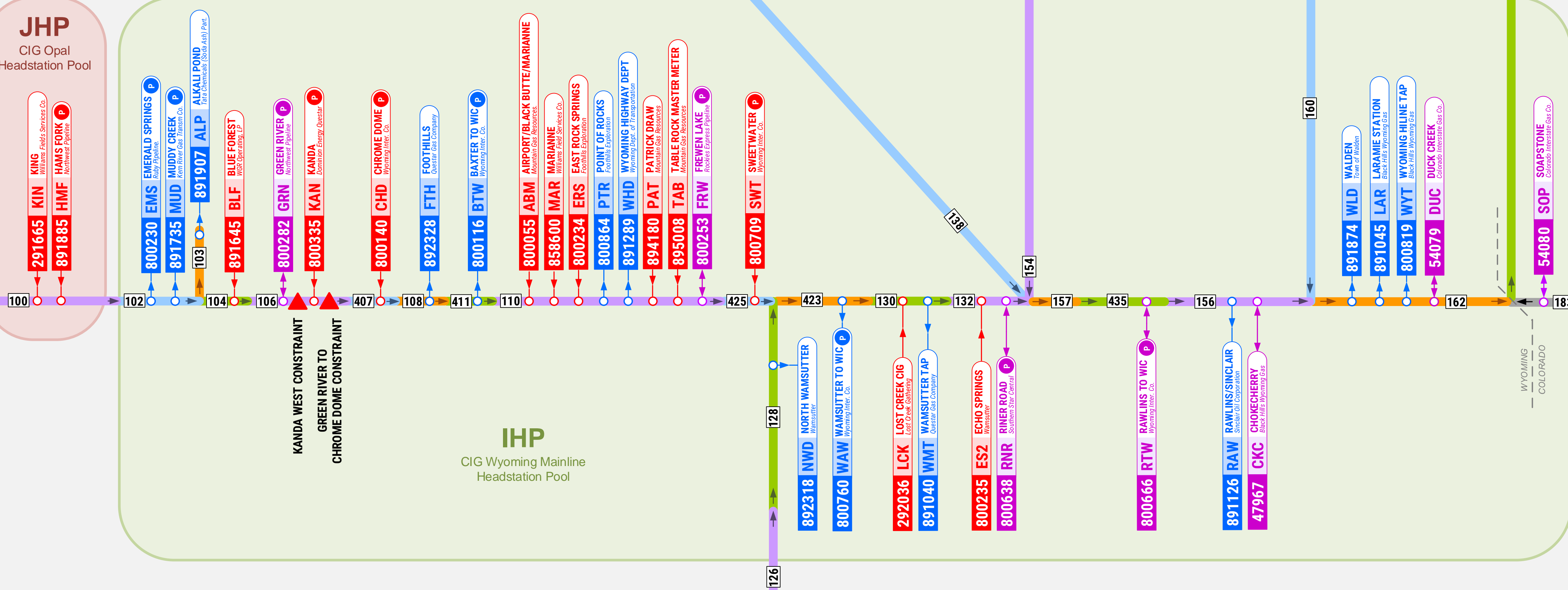
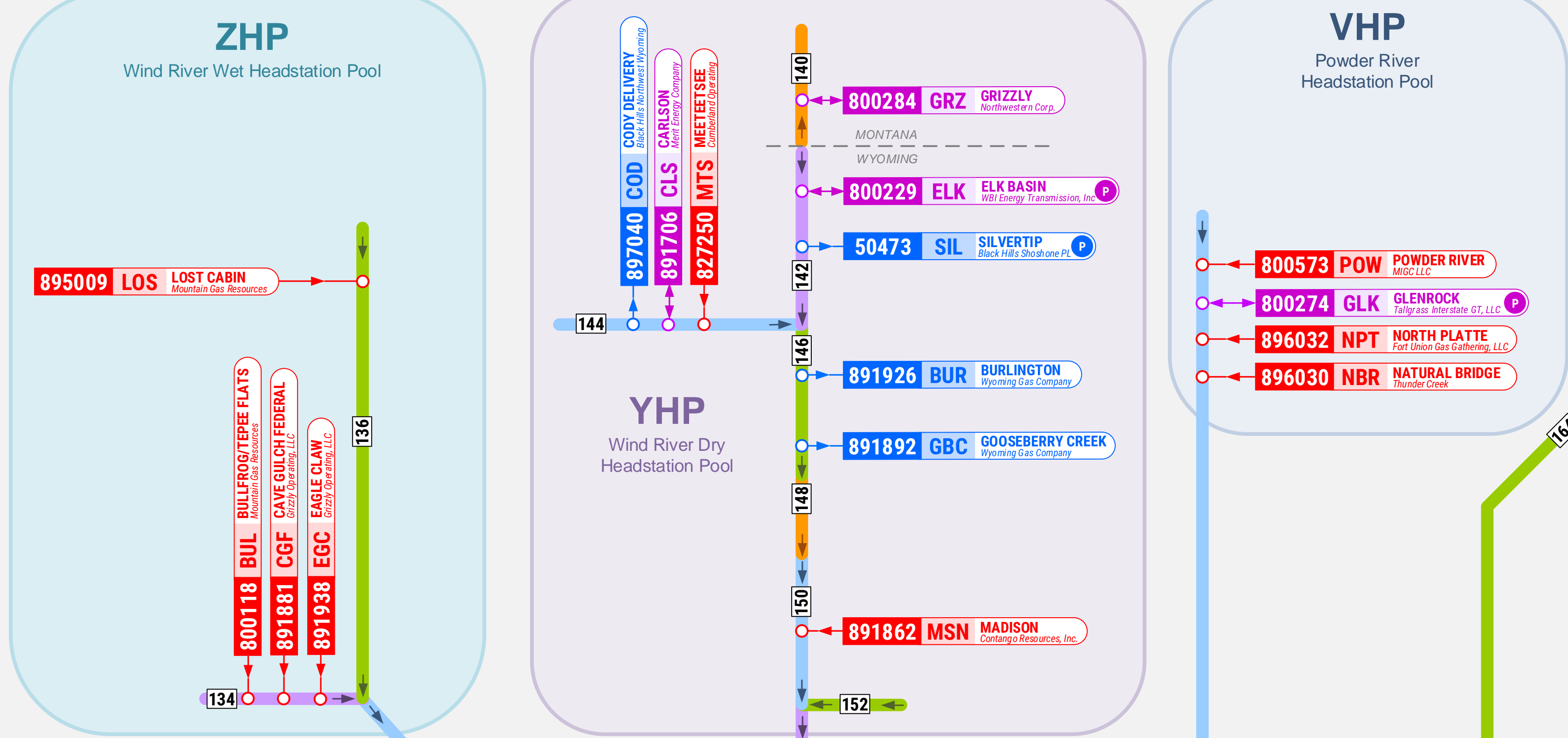


# COG

## NHP Northern Headstation Pool



- RECEIPT
- DELIVERY
- BI-DIRECTIONAL
- PIPELINE
- INTERCONNECT
- FLOW DIRECTION
- SEGMENT NUMBER
- PIPELINE CONSTRAINT
- COMPRESSOR CONSTRAINT
- HEEN SEGMENT/CONSTRAINT
- NEW SINCE
- LAST UPDATE
- STATE BOUNDARY



### COLORADO INTERSTATE GAS PIPELINE SEGMENT / PIN MAP

Updated Nov 2021

HEEN SEGMENT	HEEN SEGMENT NAME
110	BAXTER TO WAMSWUTTER CS
124	GREASEWOOD CS TO CO/WY STATE LINE
132	ECHO SPRINGS TO RAWLINS CS
150	BRIDGER CREEK TO GUN BARREL
156	RAWLINS CS TO POWDER RIVER
162	LARAMIE CS TO WY/CO ST LINE
164	WY/CO ST LINE TO CHEYENNE CS
182	CHEYENNE JUMPER HP
185	BOWIE HP TO CRAZY HORSE HP
200	HUDSON NORTH TO WATKINS CS
202	NORTH HIGH TO LOW
204	WATKINS CS TO SPRUCE HILL
218	WELD COUNTY LAT TO WATKINS CS
260	WATKINS CS TO LATIGO CS
262	LATIGO CS TO KIT CARSON CS
266	KIT CARSON CS - SPRINGFIELD CS
284	MORTON CS TO KN/OK ST LINE
292	CAMPO CS TO CO/OK ST LINE

NOTICE: This map has been compiled and printed by Kinder Morgan, Inc. from available information. Kinder Morgan does not warrant the accuracy of this map or information contained therein. For more information, please contact Kinder Morgan at 1-800-441-1000. KINDER MORGAN IS NOT RESPONSIBLE FOR ANY DAMAGE OR INJURY TO PERSONS OR PROPERTY CAUSED BY THE USE OF THIS MAP WITHOUT EXPRESS CONSENT FROM KINDER MORGAN OR ITS AFFILIATES.