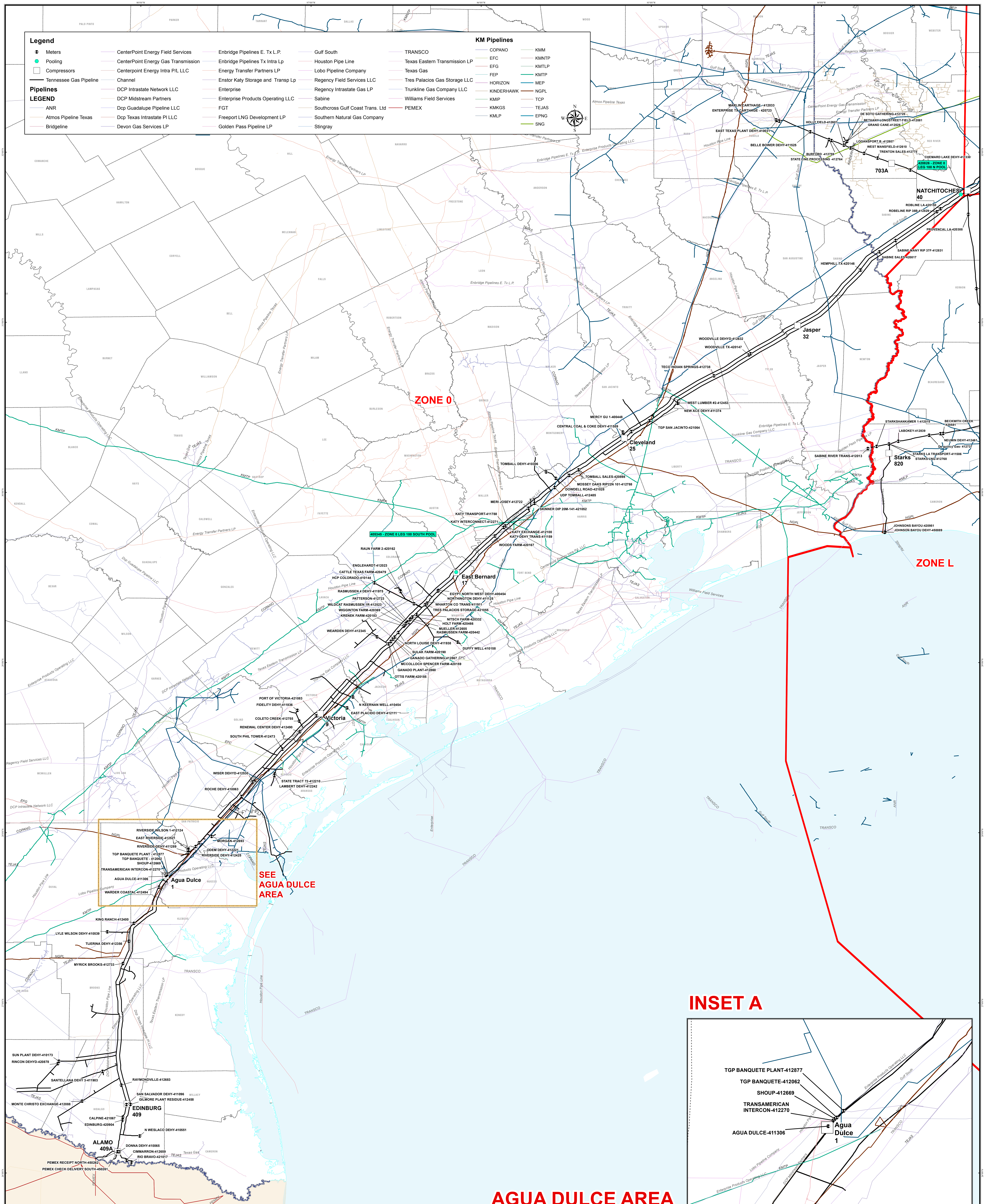


**Legend**

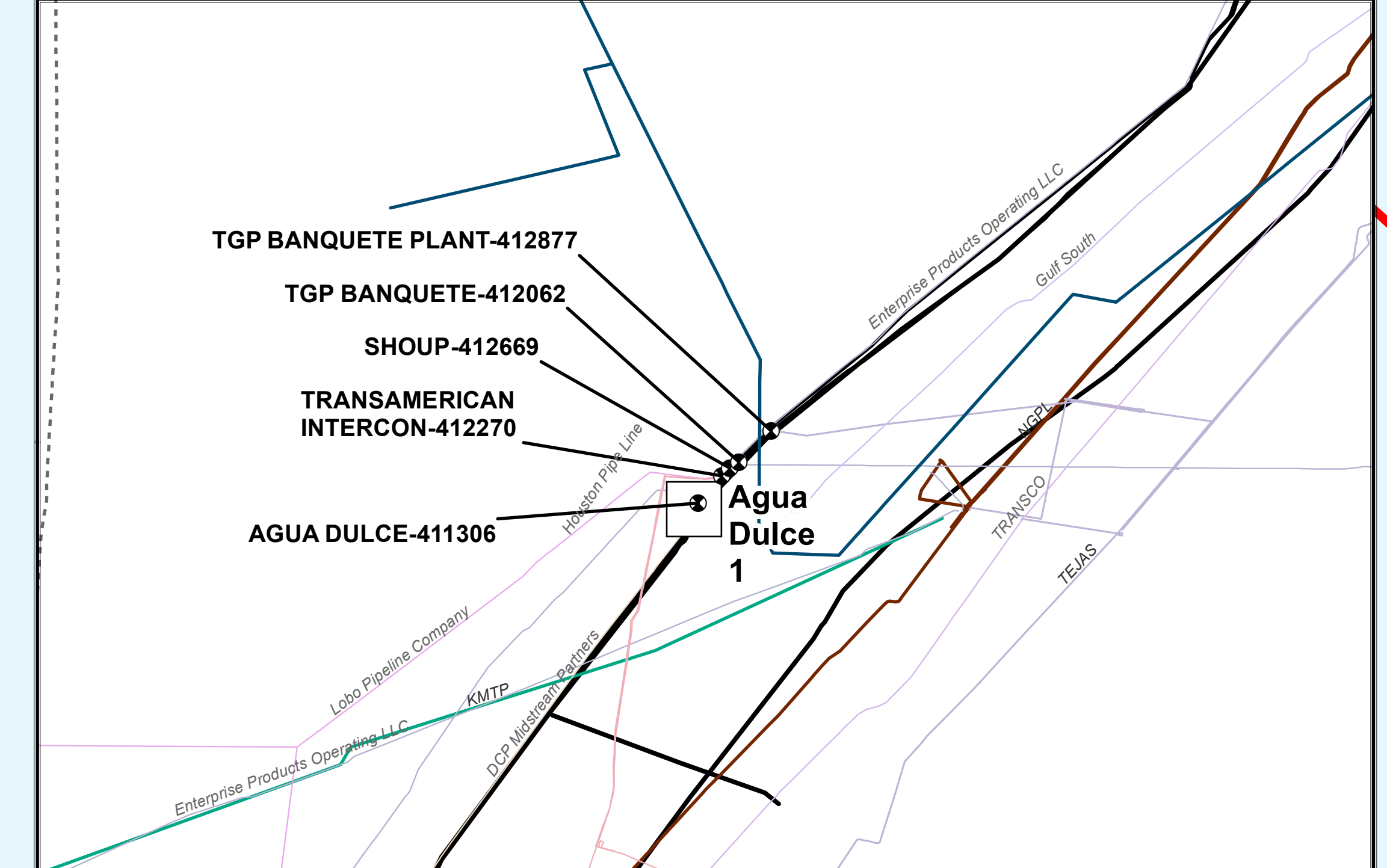
- Meters
- Pooling
- Compressors
- Tennessee Gas Pipeline
- Channel
- ANR
- Atmos Pipeline Texas
- Bridgeline
- CenterPoint Energy Field Services
- CenterPoint Energy Gas Transmission
- CenterPoint Energy Intra P/L LLC
- Enbridge Pipelines E. Tx L.P.
- Enbridge Pipelines Tx Intra Lp
- Energy Transfer Partners LP
- Enstor Katy Storage and Transp LP
- Enterprise
- Enterprise Products Operating LLC
- FGT
- Freeport LNG Development LP
- Golden Pass Pipeline LP
- Gulf South
- Houston Pipe Line
- Lobo Pipeline Company
- Regency Field Services LLC
- Regency Intrastate Gas LP
- Sabine
- Southcross Gulf Coast Trans. Ltd
- Southern Natural Gas Company
- Stingray
- TRANSCO
- Texas Eastern Transmission LP
- Texas Gas
- Texas Palacios Gas Storage LLC
- Trunkline Gas Company LLC
- Williams Field Services
- PEMEX

**KM Pipelines**

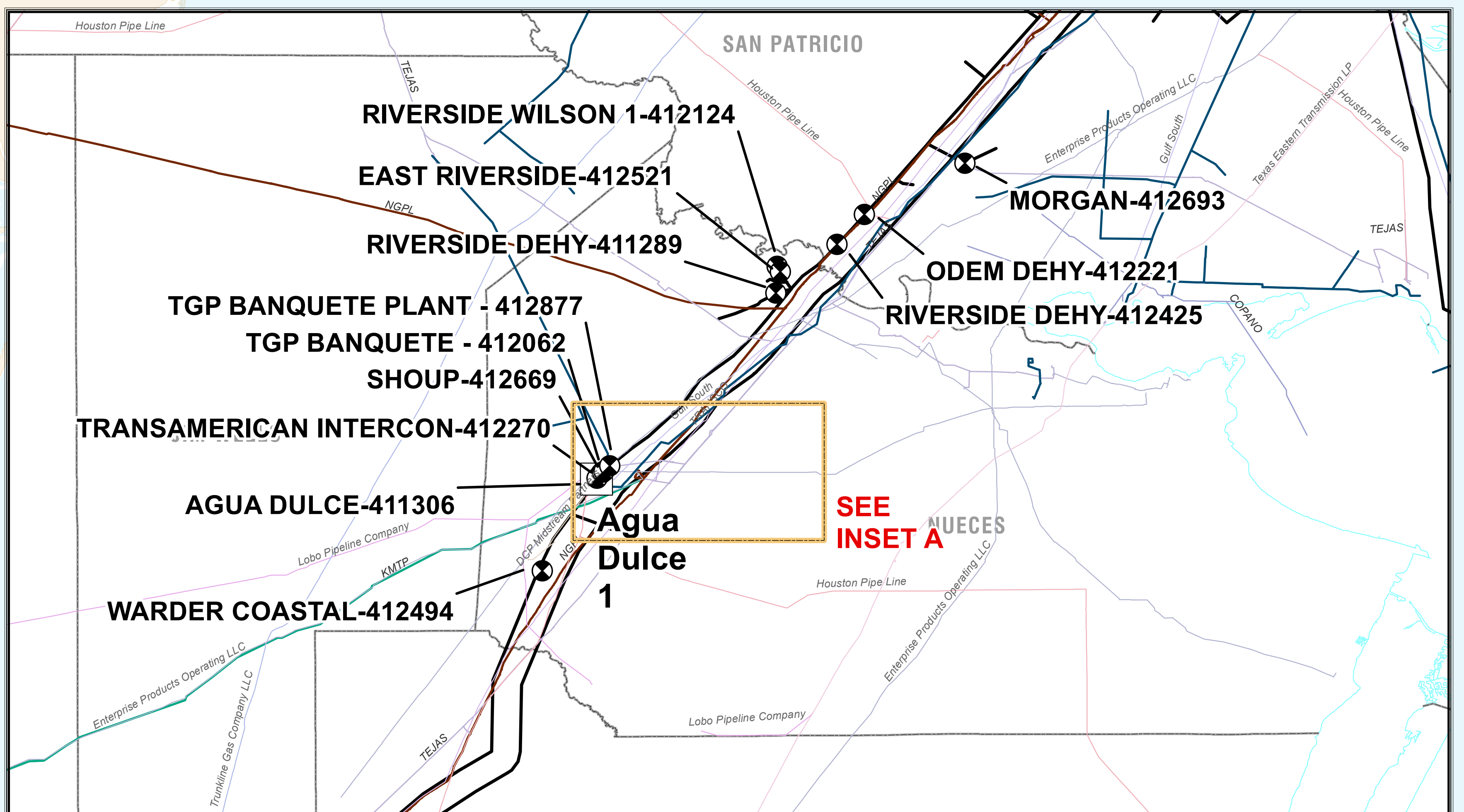
- COPANO
- EFC
- EFG
- KINDERHAWK
- KMIP
- KMKS
- KMLP
- KMM
- KMNTP
- KMTLP
- MEP
- NGPL
- TCP
- TEJAS
- EPNG
- SNG



**INSET A**

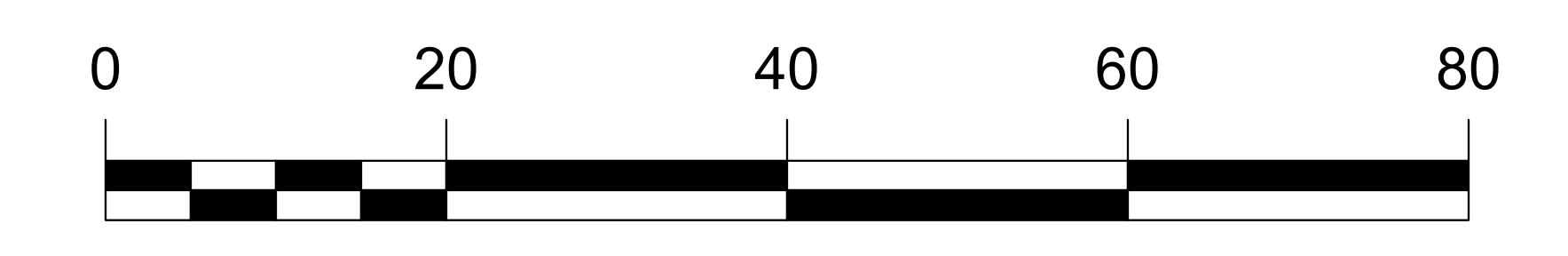


**AGUA DULCE AREA**



**KINDER MORGAN**

**TGP ZONE 0 TEXAS**



Scale in Miles  
November 2014

NOTICE  
KINDER MORGAN, INC.  
PRIVILEGED OR CONFIDENTIAL INFORMATION

PLEASE FIND KINDER MORGAN GIS DATA SPECIFIC TO THIS PROJECT. A NEW DATA REQUEST WILL NEED TO BE MADE FOR ANY FUTURE OR SUBSEQUENT PROJECTS. THIS DATA IS INTENDED SOLELY FOR INTERNAL USE BY YOUR BUSINESS FOR THAT PURPOSE. YOU MAY NOT DISCLOSE, PUBLISH, SELL, ASSIGN OR TRANSFER THIS DATA TO ANY OTHER PARTY.

ALTHOUGH EFFORTS HAVE BEEN MADE TO ENSURE THAT THE DATA IS CORRECT AND RELIABLE, ERRORS ARE POSSIBLE. KINDER MORGAN DOES NOT GUARANTEE OR WARRANT THE ACCURACY OR QUALITY OF THIS DATA. THIS DATA SHOULD NOT BE USED FOR EXCAVATION OR CONSTRUCTION PURPOSES. YOU ARE REQUIRED UNDER APPLICABLE STATE LAWS TO ACTIVATE THE ONE CALL PROCESS TO FACILITATE ANY LINE LOCATING REQUIREMENTS.